



RESTORASI WORKSHOP

INDONESIA'S RESPONSE TO CLIMATE CHANGE:

Overview of policy developments

Prisca Listiningrum, S.H., LL.M.
Daru Adianto, S.H., M.T.
Farah Adriani, S.H.
Muhammad Anis Zhafran Al-Anwary, S.H.



Climate Change Policy Development



Overview

overview of climate change policies



National level

national policies related to Climate Change



Regional and Local Level

regional and local policies related to Climate Change

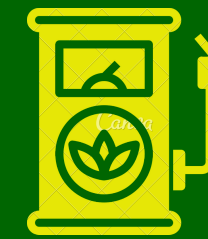


OVERVIEW POLICY DEVELOPMENT

policies that address and regulate climate policy DIRECTLY and INDIRECTLY

Policies can be outlined in regulations and texts/documents

Direct Regulations



Law Number 31 of 2009 Meteorology, Climatology, and Geophysics (Chapter X)

Law Number 32 of 2009 Environmental Protection and Management

indirect Regulations



Law No. 30 of 2009 - Ketenagalistrikan

Law No. 41 of 1999 - Forestry

Law No. 25 of 2004 - The National Development Planning System

Law No. 6 of 2023 jo Law No. 11 Tahun 2020 (Omnibus Law on Job Creation)

- PP 74 Th 2020 - Investment Management Institution



National Level

RPJPN (National Long-term Development Plan)

Instrumen Ekonomi Lingkungan (environmental Economic Instruments)

Nilai EKonomi Karbon (Carbon Economic Value)

PPRK (Low Carbon Development Planning)

Enhance Nationally Determined Contribution

Environmental, Social and Governance Principle (ESG)



Climate related Policies

policies related to climate change are very scattered in various sectors such as power generation, agriculture, waste, housing, transportation, and others.



Regional and Local Level

Types of Regional or Local Policies :

Regional or Loc Long-Term Development Plan (with SEA)

Regional or Local Environmental Protection and Management Planning

Regional or Local Spatial Planning (with SEA)

Regional or Local Action Low Carbon Plan (Perencanaan Pembangunan Rendah Karbon)

Locally Determined Contribution (IKN only)



Climate related
Policies

analytical and studies needed for developing Reg-
Loc Planning - Strategic Environmental
Assessment and valuation Ecosystem Services



Regional and Local Level

How to DEVELOP a POLICY (**participation & access to policy making process aspect**)

involvement in the preparation identified through stakeholders including vulnerable and marginalized groups (permendagri 86 th 2017 RPJPD Article 1 #18).

10 Principles for Developing Planning (transparansi, partisipatif, article 5)

4 approaches to developing Regional or Local Planning (partisipatif, article 7)



Climate related
Policies

analitical and studies needed for developing Reg-
Loc Planning - Strategic Environmental
Assessment and valuation Ecosystem Services



Regional and Local Level

How to develop a POLICY (**Climate Change**)

inclusion of climate change issues in the preparation of regional development plans through the integration of Strategic Environmental Assessment (SEA) in the Initial Draft RPJPD (regional long-term development plan) document

SEA for RPJPD is prepared by the GOVERNMENT team by involving **mass organization**, philanthropy, business academics and other relevant parties (Permendagri No. 7 Th 2018).



Ecosystem Services

analytical and studies needed for developing Reg-
Loc Planning - Strategic Environmental
Assessment and valuation Ecosystem Services



Regional and Local Level

SEA on Indonesia Policy, Planning and Programme

SEA has central point on developing policy in Indonesia specially on developing Plan documents

SEA been using as analytical instrument that connected any regulation and policy with **climate** issue beside Economic value of carbon)



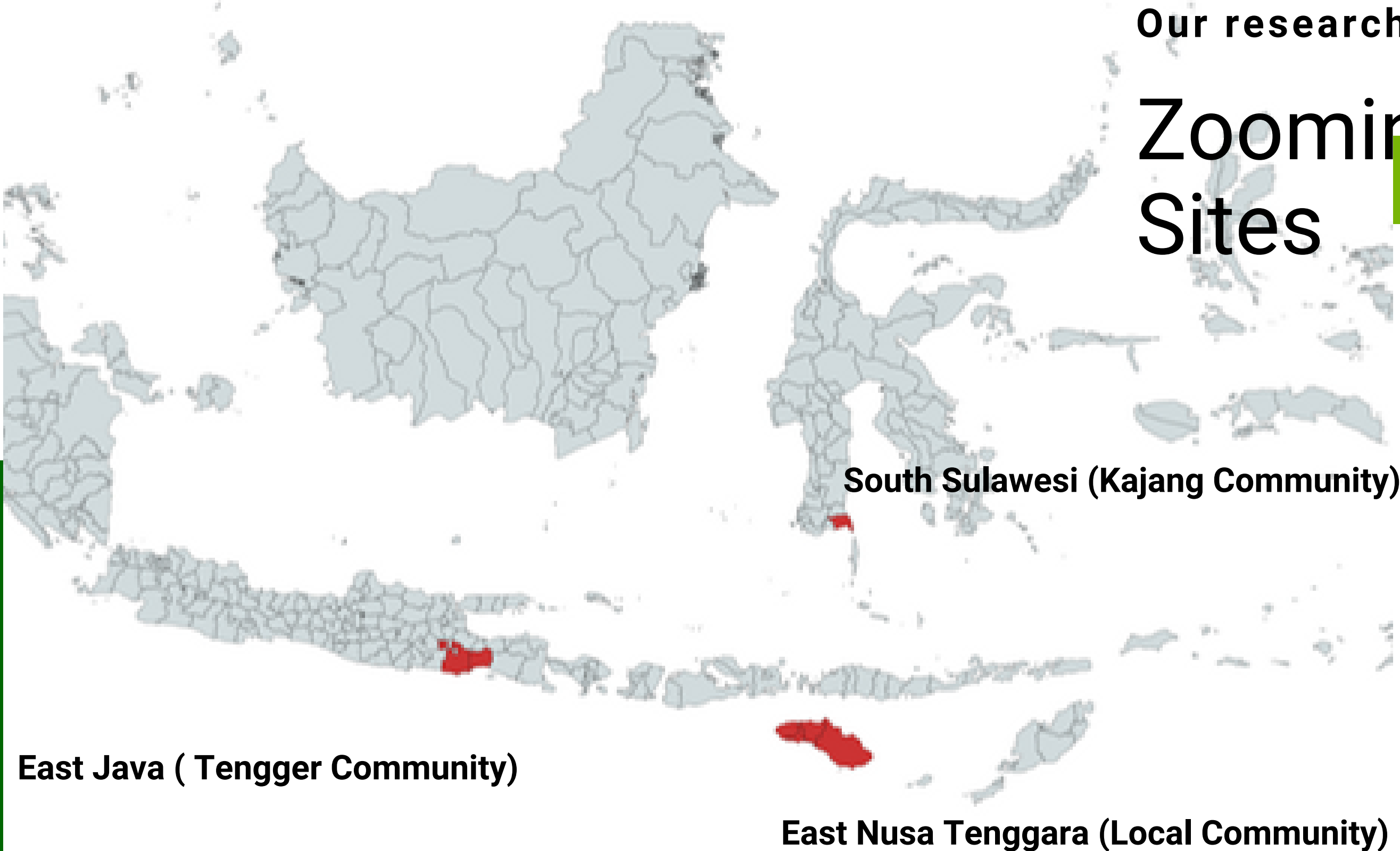
Ecosystem Services

analytical and studies needed for developing Reg-
Loc Planning - Strategic Environmental
Assessment and valuation Ecosystem Services



Our research site

Zooming in to the Sites



South Sulawesi (Kajang Community)

East Java (Tengger Community)

East Nusa Tenggara (Local Community)



Suku Kajang

South Sulawesi is located on the fourth largest island in Indonesia (after Papua, Kalimantan and Sumatra).

The Kajang people live in Bulukumba Regency which is **170km** from Makassar or **4-5 hours** by road.



South Sulawesi

■ Kajang Community

Suku Kajang

2000 population

are followers of the **sultan who are Muslims**

first Adat Community recognized by Government to held **Adat Forest Right**

have forests that are maintained for the **preservation of water resources**

live a simple life with houses on stilts (**rumah panggung**)

No Phone

No Electronic Devices

only one Dress Color **BLACK**

South Sulawesi

 Kajang Community

Suku Kajang

Peta Interaktif



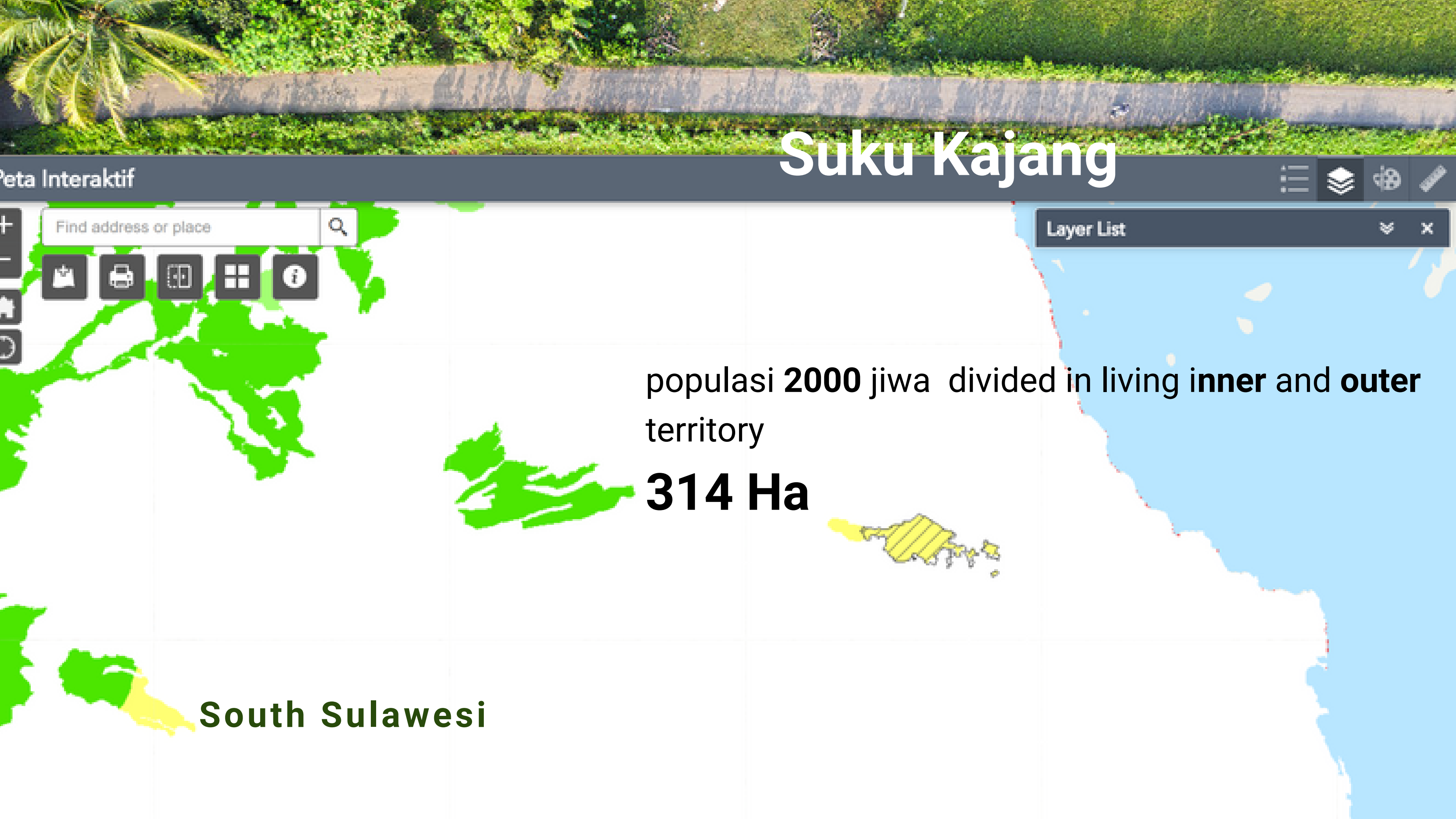
Find address or place

Layer List

populasi **2000** jiwa divided in living **inner** and **outer** territory

314 Ha

South Sulawesi



SUKU TENGGER



located in the east of Java Island

2 hours by road from **Malang City**

population **500.000 jiwa**

spread across 40 villages (now there are 10 villages that have **DUKUN**)

2 VILLAGE is in **NATIONAL PARK** enclave (bromo-tengger-semeru national park)

SUKU TENGGER



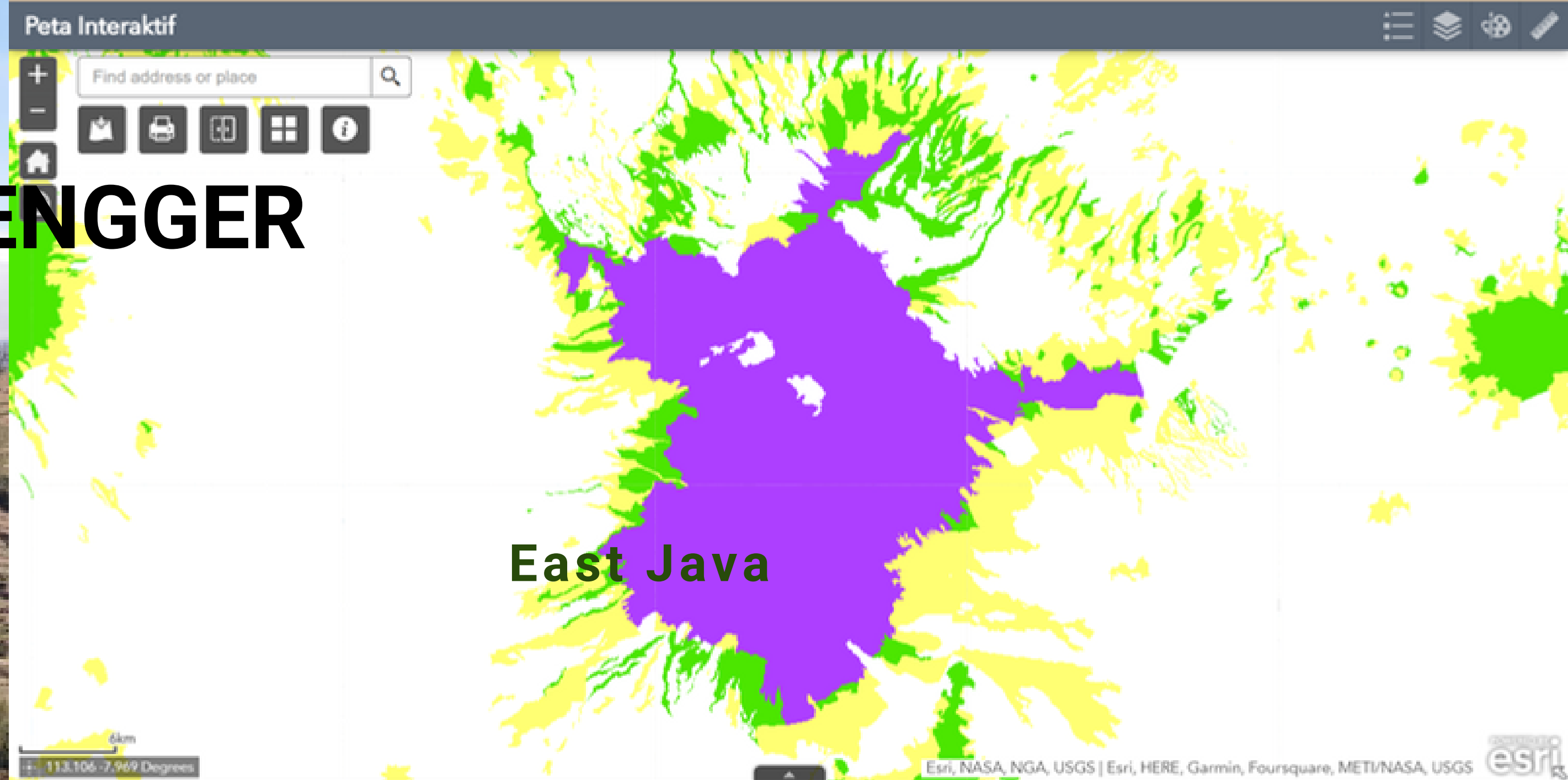
special language in the **tengger** region
custom calendar (**penanggalan khusus**)
open with newcomers

TENGGER performs rituals regardless of the **religious procession of its citizens**

there are **4 religions** (Hinduism, Buddhism, Christianity, Islam)

activities there are organized in the **CALENDAR** system

SUKU TENGGER



accommodative style of conflict with **strong believe**
2 **VILLAGE** is in NATIONAL PARK enclave (bromo-tengger-semeru national park)

Local People of Sumba Island



East Nusa Tenggara consist with 3 big islands
many NGO activities and research on various issues
Flores island agriculture
Sumba island fisheries
timor island small city and mix activities

dialogue
4ClimateJustice

Fakultas Hukum Universitas Brawijaya

THANK YOU